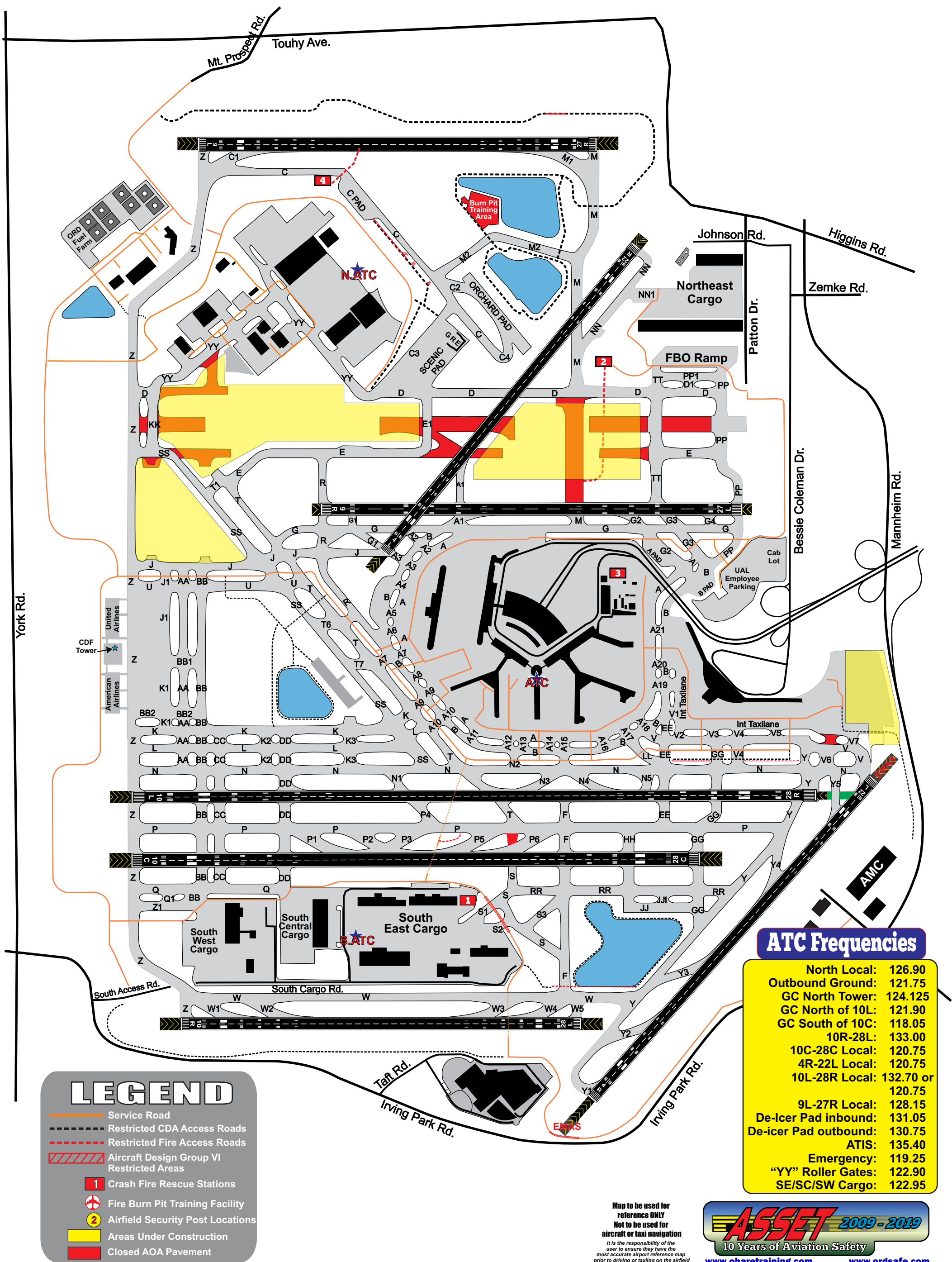


O'Hare International Airport

Aircraft Re-Positioning Airfield Map

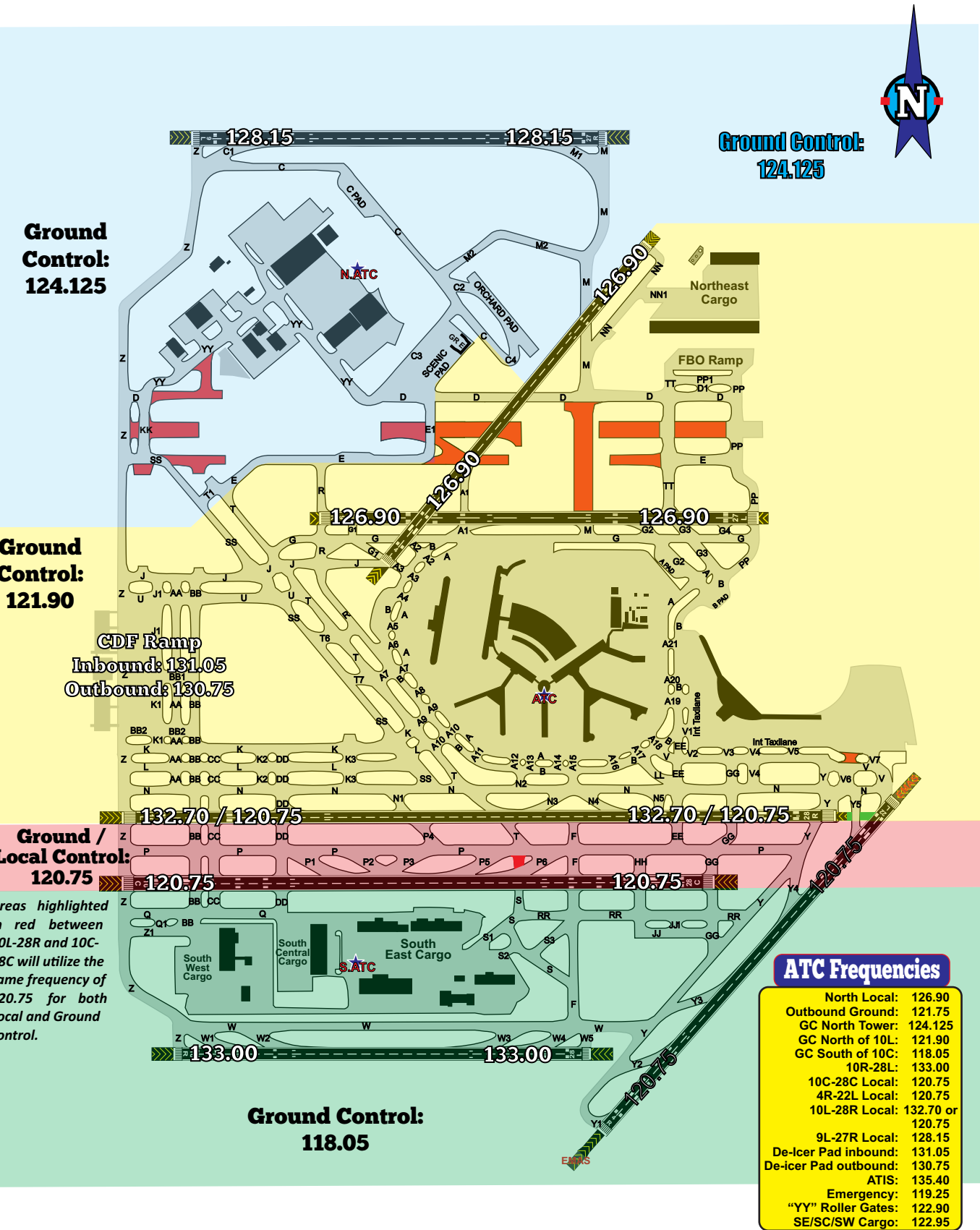
Airfield Map, current from December 19th to January 30th, 2020



O'Hare International Airport

Airfield Frequency Allocation Map

Airfield Map, current from December 19th to January 30th, 2020



Map to be used for reference ONLY
Not to be used for aircraft or taxi navigation
It is the responsibility of the user to ensure they have the most accurate airport reference map prior to driving or taxiing on the airfield

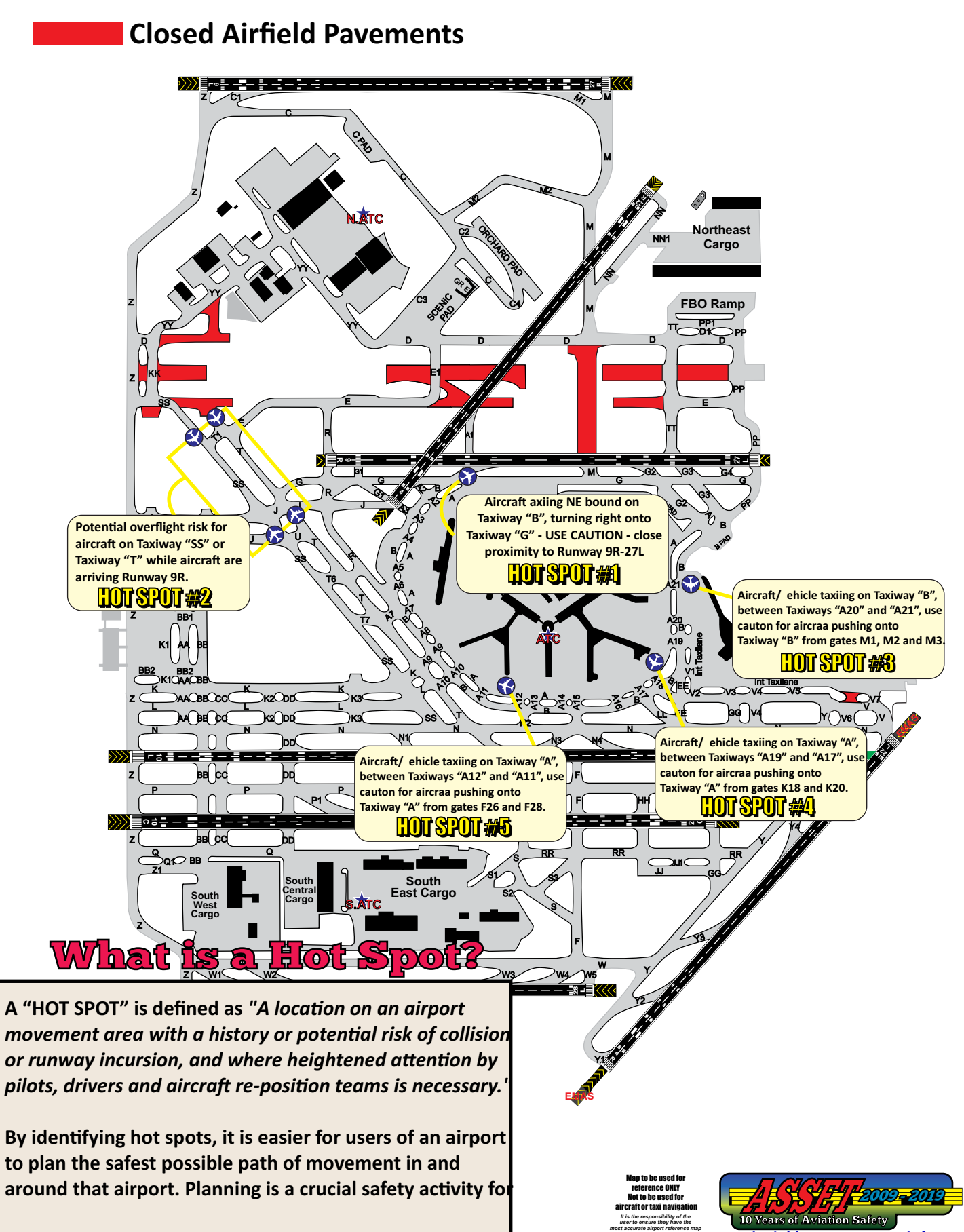


Combined Maps for Aircraft Repositioning teams

O'Hare International Airport

ORD Hot Spot Map

Airfield Map, current from December 19th to January 30th, 2020



Map to be used for reference ONLY
Not to be used for aircraft or taxi navigation
It is the responsibility of the user to ensure they have the most accurate airport reference map prior to driving or taxiing on the airfield

